WORKING DRAFT CONCEPT SUBJECT TO CHANGE AND INTENDED FOR COST ESTIMATING PURPOSES ONLY. REVISIONS TO VIA RAPID FEATURES, INTERSECTION CONFIGURATIONS, AND PLATFORM LOCATIONS TO BE REFLECTED THROUGH STAKEHOLDER INPUT AND THE NEPA PROCESS.

SCALE: 1" = 100'

PRELIMINARY

SUBJECT TO REVISION
NOT FOR CONSTRUCTION

DRAFT
FOR DISCUSSION/REVIEW ONLY
CURRENT AS OF:
9/4/2024

VIA RAPID SILVER LINE CORRIDOR CONCEPT PLAN

SAN GABRIEL AVENUE TO 21ST STREET

1

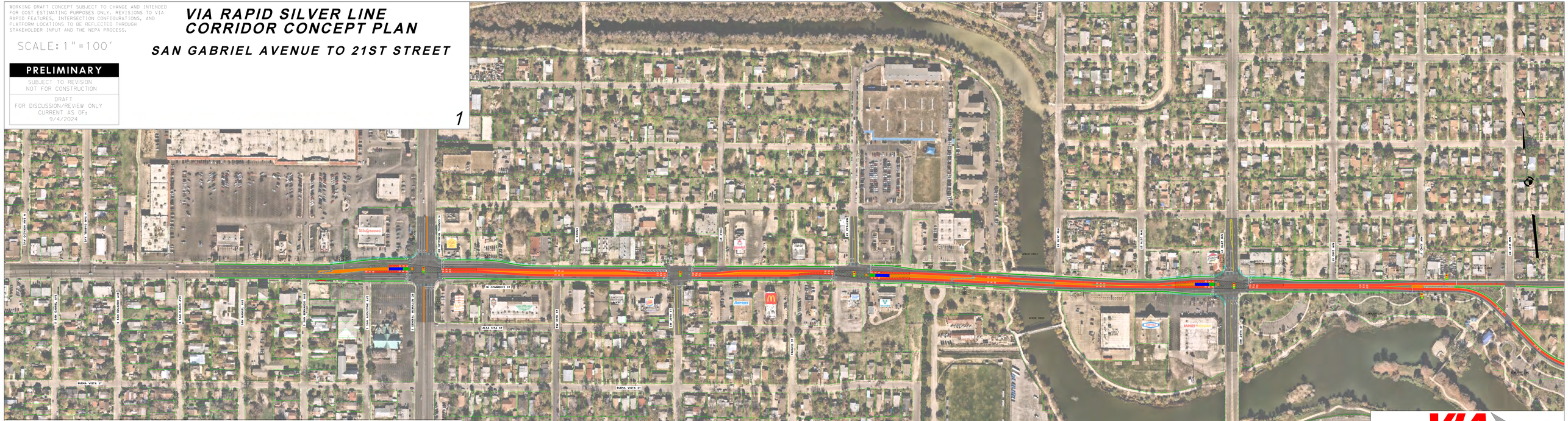

LEGEND

- PROPOSED ART STATION
- BUS/BAT LANE
- ART STATION PED WALKWAY
- PROPOSED SIDEWALK
- BIKE LANE
- TRAFFIC SIGNAL
- EXISTING RIGHT OF WAY
- POTENTIAL RIGHT OF WAY IMPACTS
- EXISTING TRANSIT STOP LOCATION
- MEDIAN
- CONCRETE

ACCESS MEETING MATERIALS AND STAY CURRENT WITH VIA RAPID SILVER LINE UPDATES AT KEEPSAMOVING.COM

VIA

METROPOLITAN TRANSIT
San Antonio, Texas

Prepared By: WSP USA INC

WORKING DRAFT CONCEPT SUBJECT TO CHANGE AND INTENDED FOR COST ESTIMATING PURPOSES ONLY. REVISIONS TO VIA RAPID FEATURES, INTERSECTION CONFIGURATIONS, AND PLATFORM LOCATIONS TO BE REFLECTED THROUGH STAKEHOLDER INPUT AND THE NEPA PROCESS.

SCALE: 1" = 100'

VIA RAPID SILVER LINE CORRIDOR CONCEPT PLAN

21ST STREET TO SAN JACHINTO STREET

PRELIMINARY

SUBJECT TO REVISION
NOT FOR CONSTRUCTION

DRAFT
FOR DISCUSSION/REVIEW ONLY
CURRENT AS OF:
9/4/2024

2

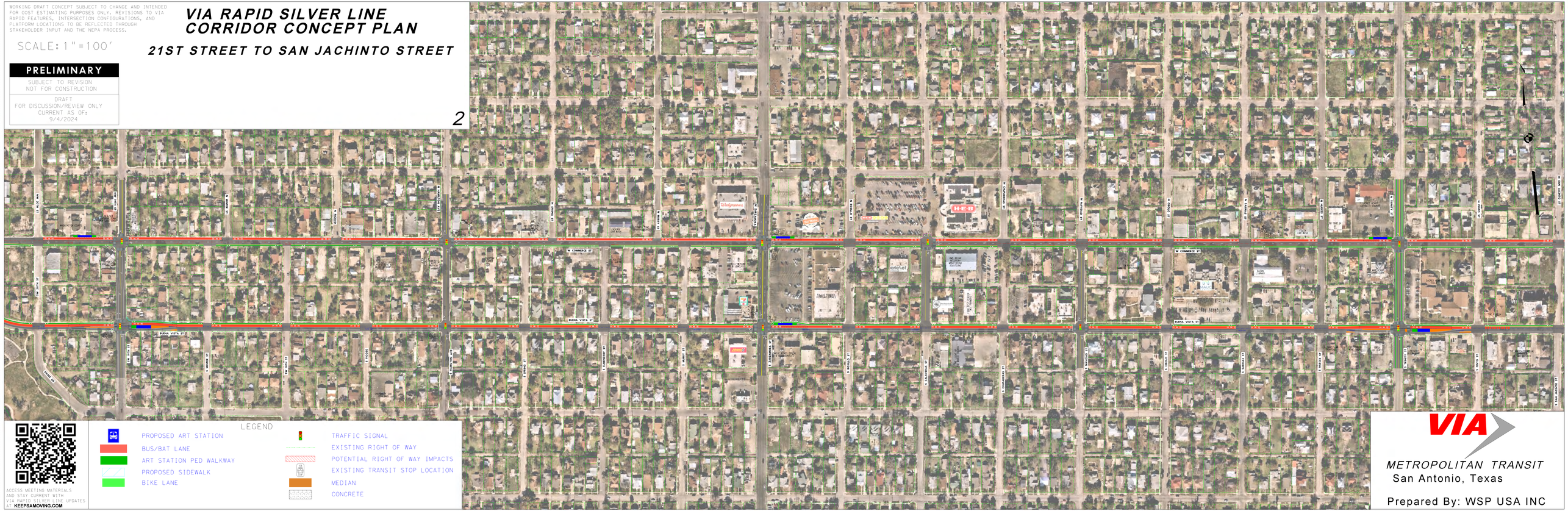

ACCESS MEETING MATERIALS AND STAY CURRENT WITH VIA RAPID SILVER LINE UPDATES AT KEEPSAMOVING.COM

VIA

METROPOLITAN TRANSIT
San Antonio, Texas

Prepared By: WSP USA INC

WORKING DRAFT CONCEPT SUBJECT TO CHANGE AND INTENDED FOR COST ESTIMATING PURPOSES ONLY. REVISIONS TO VIA RAPID FEATURES, INTERSECTION CONFIGURATIONS, AND PLATFORM LOCATIONS TO BE REFLECTED THROUGH STAKEHOLDER INPUT AND THE NEPA PROCESS.

SCALE: 1" = 100'

PRELIMINARY

SUBJECT TO REVISION
NOT FOR CONSTRUCTION

DRAFT
FOR DISCUSSION/REVIEW ONLY
CURRENT AS OF:
9/4/2024

VIA RAPID SILVER LINE CORRIDOR CONCEPT PLAN

SAN JACINTO STREET TO MAIN AVENUE

3

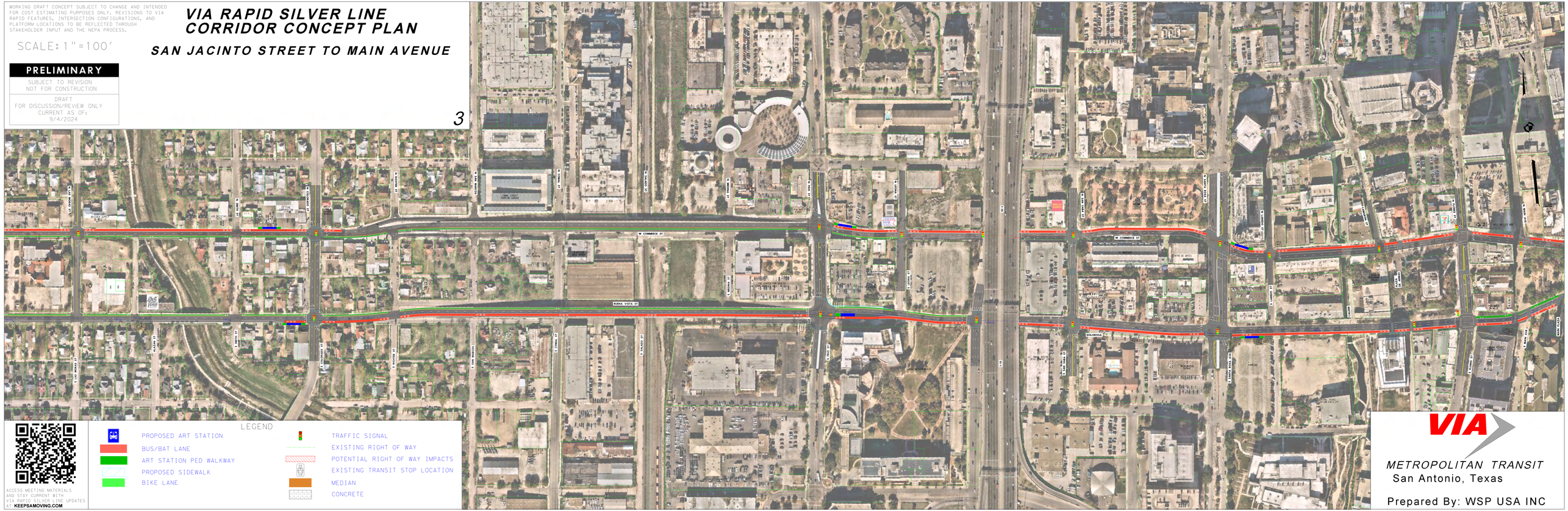

WORKING DRAFT CONCEPT SUBJECT TO CHANGE AND INTENDED FOR COST ESTIMATING PURPOSES ONLY. REVISIONS TO VIA RAPID FEATURES, INTERSECTION CONFIGURATIONS, AND PLATFORM LOCATIONS TO BE REFLECTED THROUGH STAKEHOLDER INPUT AND THE NEPA PROCESS.

SCALE: 1" = 100'

PRELIMINARY

SUBJECT TO REVISION
NOT FOR CONSTRUCTION

DRAFT
FOR DISCUSSION/REVIEW ONLY
CURRENT AS OF:
9/4/2024

VIA RAPID SILVER LINE CORRIDOR CONCEPT PLAN

MAIN AVENUE TO CENTER STREET

4

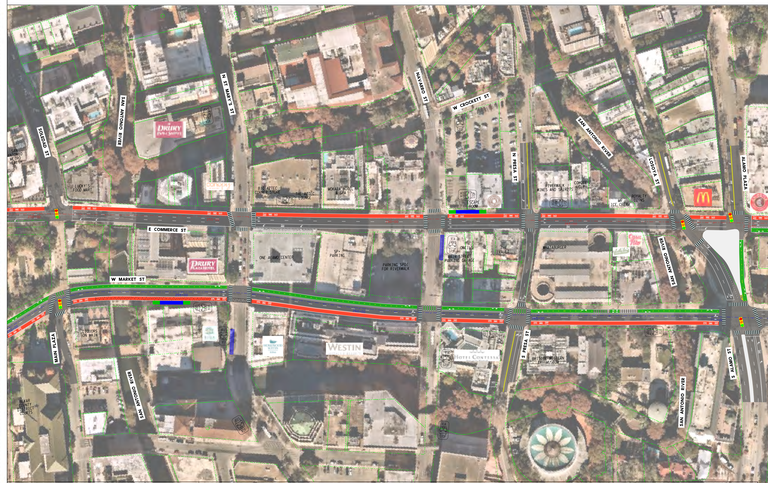

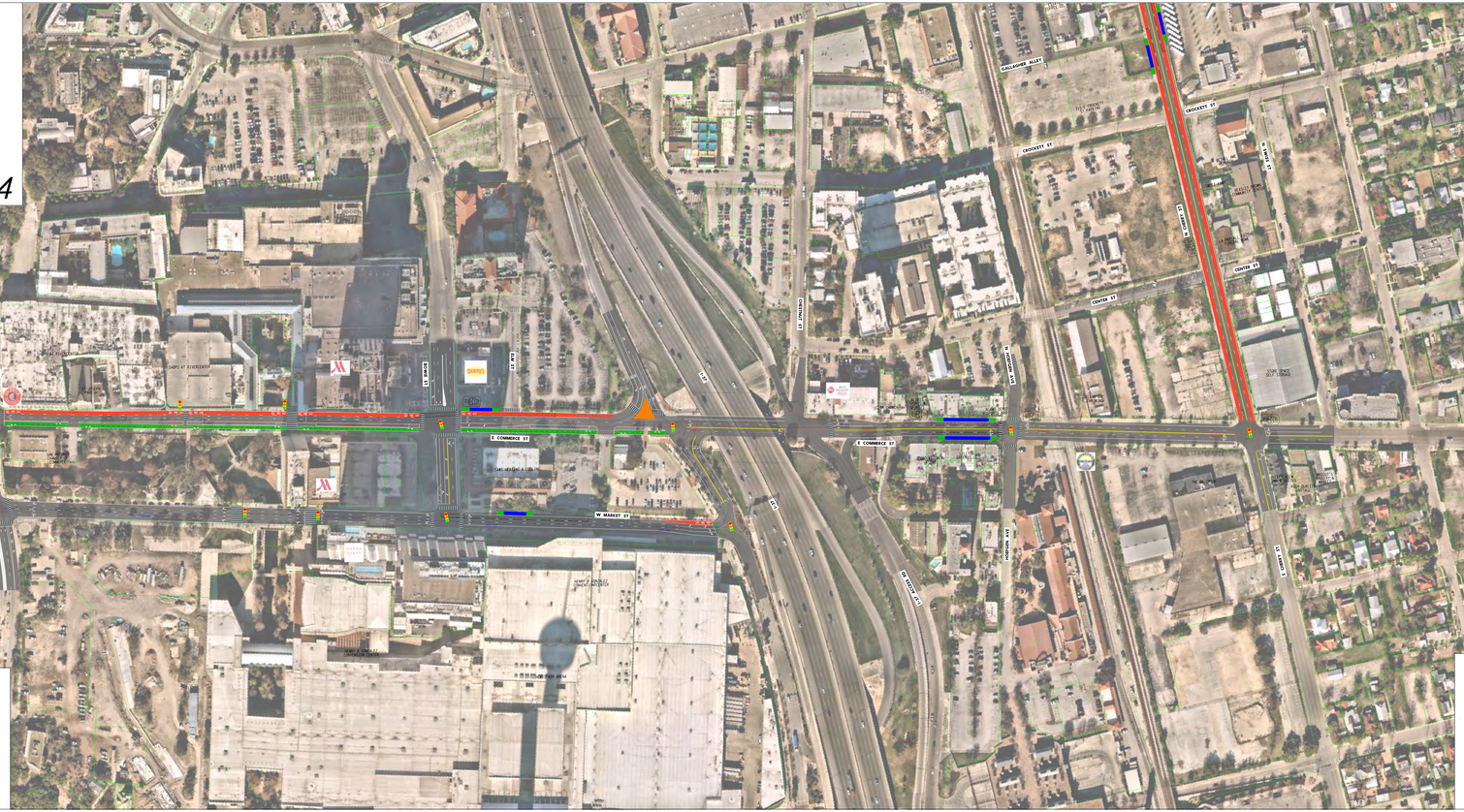
E COMMERCE ST
W MARKET ST
E MARKET ST
CROCKETT ST
CENTER ST
E HOUSTON ST
W HOUSTON ST
CHESTNUT ST
DOUGHERTY ALLEY
MAIN AVENUE
MAIN PLAZA
COMMERCE ST

WORKING DRAFT CONCEPT SUBJECT TO CHANGE AND INTENDED FOR COST ESTIMATING PURPOSES ONLY. REVISIONS TO VIA RAPID FEATURES, INTERSECTION CONFIGURATIONS, AND PLATFORM LOCATIONS TO BE REFLECTED THROUGH STAKEHOLDER INPUT AND THE NEPA PROCESS.

SCALE: 1" = 100'

VIA RAPID SILVER LINE CORRIDOR CONCEPT PLAN

CENTER STREET TO POLARIS STREET

PRELIMINARY

SUBJECT TO REVISION
NOT FOR CONSTRUCTION

DRAFT
FOR DISCUSSION/REVIEW ONLY
CURRENT AS OF:
9/4/2024

5

LEGEND

- PROPOSED ART STATION
- BUS/BAT LANE
- ART STATION PED WALKWAY
- PROPOSED SIDEWALK
- BIKE LANE
- TRAFFIC SIGNAL
- EXISTING RIGHT OF WAY
- POTENTIAL RIGHT OF WAY IMPACTS
- EXISTING TRANSIT STOP LOCATION
- MEDIAN
- CONCRETE

ACCESS MEETING MATERIALS AND STAY CURRENT WITH VIA RAPID SILVER LINE UPDATES AT KEEPSAMOVING.COM

VIA

METROPOLITAN TRANSIT
San Antonio, Texas

Prepared By: WSP USA INC

WORKING DRAFT CONCEPT SUBJECT TO CHANGE AND INTENDED FOR COST ESTIMATING PURPOSES ONLY. REVISIONS TO VIA RAPID FEATURES, INTERSECTION CONFIGURATIONS, AND PLATFORM LOCATIONS TO BE REFLECTED THROUGH STAKEHOLDER INPUT AND THE NEPA PROCESS.

VIA RAPID SILVER LINE CORRIDOR CONCEPT PLAN

POLARIS STREET TO COCA COLA PLACE

SCALE: 1" = 100'

PRELIMINARY

SUBJECT TO REVISION
NOT FOR CONSTRUCTION

DRAFT
FOR DISCUSSION/REVIEW ONLY
CURRENT AS OF:
9/4/2024

6

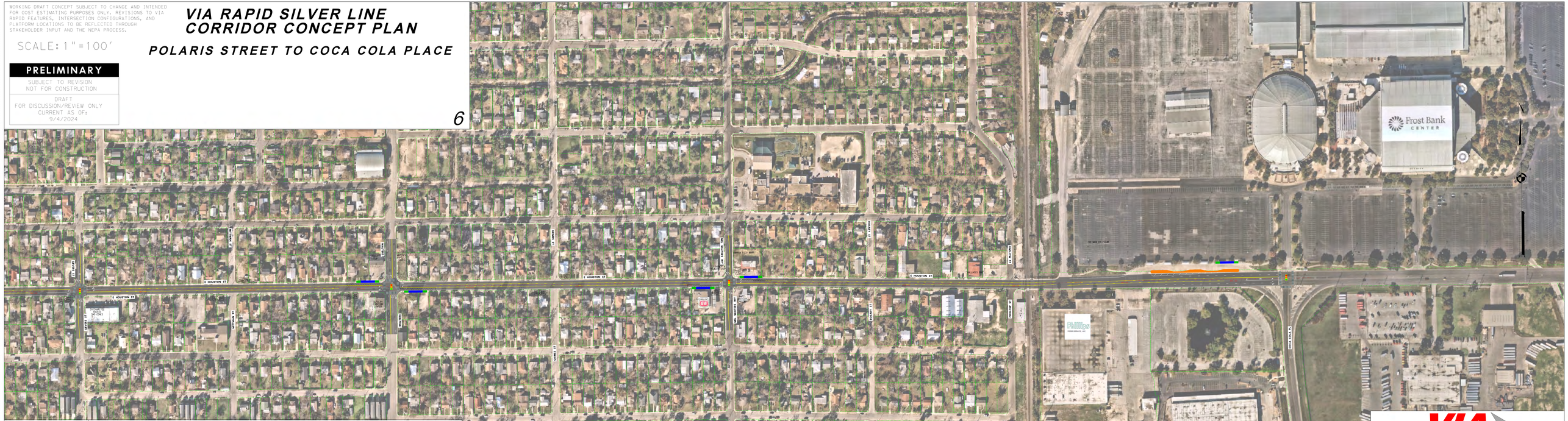
E HOUSTON ST
LB JOHNSON
LB JOHNSON
LB JOHNSON